














**Directions to 1100 Arch Street,
Philadelphia, PA 19107**
204 mi – about 3 hours 43 mins







 Old Lyme, Connecticut


- | | | |
|---|---|-----------------------------|
|  | 1. Head north on CT-156/Rte-156/Shore Rd toward Ferry Rd
Continue to follow CT-156/Rte-156
About 2 mins | go 0.6 mi
total 0.6 mi |
|  | 2. Slight left to merge onto I-95 S/US-1 S toward New Haven/US-1
Continue to follow I-95 S
Entering New York
About 1 hour 43 mins | go 95.9 mi
total 96.4 mi |
| | 3. Take the I-95 exit toward I-678/Cross Bronx Exp | go 0.1 mi
total 96.6 mi |
|  | 4. Keep left at the fork to continue toward I-95 S and merge onto I-95 S
Entering New Jersey
About 13 mins | go 10.6 mi
total 107 mi |
|  | 5. Take the exit onto I-95 S
Partial toll road
About 2 mins | go 2.1 mi
total 109 mi |
|  | 6. Take the I-95/Turnpike exit on the left
Toll road | go 0.6 mi
total 110 mi |
|  | 7. Merge onto I-95 S
Toll road
About 1 hour 3 mins | go 64.3 mi
total 174 mi |
| | 8. Continue on New Jersey Turnpike S (signs for NJ Turnpike)
Toll road
About 16 mins | go 17.1 mi
total 191 mi |
|  | 9. Take exit 4 to merge onto NJ-73/Rte-73 toward Camden/
PHILADELPHIA
Partial toll road
About 3 mins | go 2.0 mi
total 193 mi |
|  | 10. Exit onto NJ-38/Rte-38 E toward NJ-41/Haddonfield
About 7 mins | go 4.4 mi
total 198 mi |
|  | 11. Turn left at NJ-38/Rte-38
Continue to follow NJ-38
About 2 mins | go 1.0 mi
total 199 mi |
| | 12. Take the ramp to Admiral Wilson Blvd/US-30 | go 171 ft
total 199 mi |
|  | 13. Keep left at the fork to continue toward Admiral Wilson Blvd/US-30
and merge onto Admiral Wilson Blvd/US-30
Continue to follow US-30 | go 4.1 mi
total 203 mi |

Partial toll road

Entering Pennsylvania

About 7 mins

14. Take the exit toward N 8th St	go 446 ft total 203 mi
 15. Keep left at the fork, follow signs for I-676/US-30	go 351 ft total 203 mi
 16. Keep left at the fork to continue toward N 8th St	go 0.1 mi total 203 mi
 17. Turn left at N 8th St About 2 mins	go 0.3 mi total 203 mi
 18. Turn right at Arch St About 1 min	go 0.3 mi total 204 mi

 1100 Arch Street, Philadelphia, PA 19107

These directions are for planning purposes only. You may find that construction projects, traffic, weather, or other events may cause conditions to differ from the map results, and you should plan your route accordingly. You must obey all signs or notices regarding your route.

Map data ©2009 , Sanborn, Tele Atlas